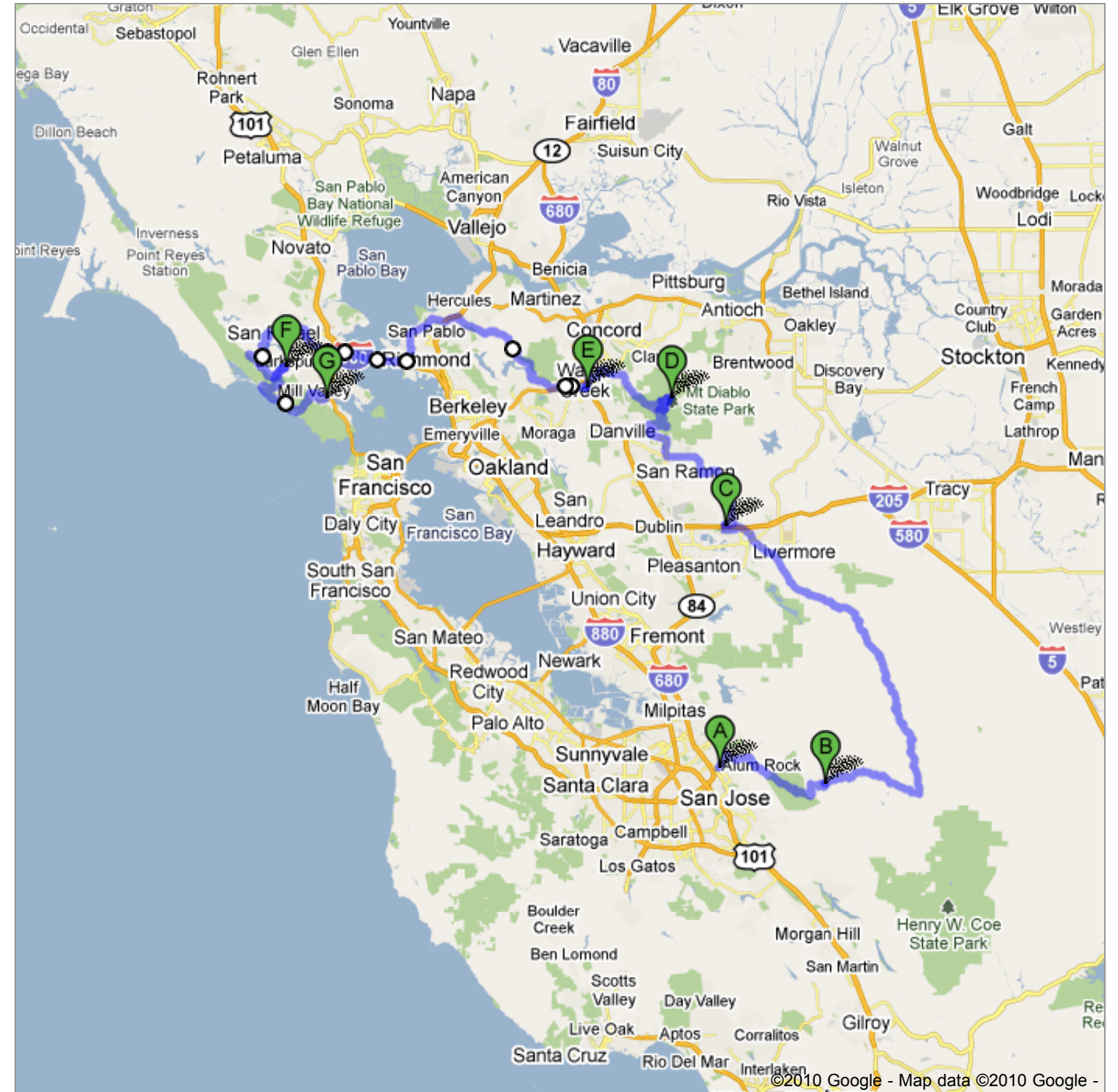








Directions to Mill Valley Arco
251 Shoreline Highway, Mill Valley, CA 94941-3678 - (415) 383-6969
190 mi – about 6 hours 33 mins
Vespa Club Los Gatos
Three Peaks Challenge 2010-08-07



 Alum Rock Family Restaurant
2920 Alum Rock Avenue, San Jose, CA 95127-2805 - (408) 729-0752

1. Head **northeast** on **Alum Rock Ave** toward **N White Rd**
About 3 mins go 1.6 mi
total 1.6 mi
-  2. Turn **right** at **CA-130 E/Mt Hamilton Rd**
About 8 mins go 4.9 mi
total 6.5 mi
-  3. Turn **left** to stay on **CA-130 E/Mt Hamilton Rd**
About 1 min go 0.1 mi
total 6.7 mi
-  4. Turn **left** to stay on **CA-130 E/Mt Hamilton Rd**
About 1 min go 0.4 mi
total 7.1 mi
-  5. Turn **left** to stay on **CA-130 E/Mt Hamilton Rd**
About 22 mins go 12.9 mi
total 19.9 mi


Total: **19.9 mi** – about **35 mins**

 Mt Hamilton, California total 0.0 mi

-  6. Head **east** on **CA-130 E/Mt Hamilton Rd** toward **Mule Trail**
Continue to follow CA-130 E
About 32 mins go 18.3 mi
total 18.3 mi
7. Continue onto **San Antonio Valley Rd**
About 2 mins go 1.0 mi
total 19.4 mi
-  8. Turn **left** at **Mines Rd**
About 18 mins go 10.1 mi
total 29.5 mi
-  9. Turn **left** to stay on **Mines Rd**
About 12 mins go 6.6 mi
total 36.1 mi
-  10. Turn **left** to stay on **Mines Rd**
About 12 mins go 6.8 mi
total 42.9 mi
-  11. Turn **right** to stay on **Mines Rd**
About 6 mins go 3.5 mi
total 46.4 mi
-  12. Turn **left** at **Tesla Rd**
About 1 min go 0.5 mi
total 46.9 mi
13. Continue onto **S Livermore Ave**
About 6 mins go 2.5 mi
total 49.4 mi
-  14. Turn **left** at **Portola Ave**
About 2 mins go 0.8 mi
total 50.2 mi
-  15. **Portola Ave** turns **left** and becomes **E Airway Blvd**
About 4 mins go 1.3 mi
total 51.5 mi
16. Continue onto **Airway Blvd**
Destination will be on the right
About 4 mins go 1.1 mi
total 52.6 mi

Total: **52.6 mi** – about **1 hour 39 mins**

 1051 Airway Blvd, Livermore, CA 94551 total 0.0 mi

17. Head **northwest** on **Airway Blvd** toward **N Canyons Pkwy**
go 180 ft
total 180 ft
-  18. Take the 1st **right** onto **N Canyons Pkwy**
About 2 mins go 0.8 mi
total 0.8 mi

-  19. Turn **left** at **Collier Canyon Rd**
About 10 mins go 5.4 mi
total 6.3 mi
-  20. Turn **left** to stay on **Collier Canyon Rd** go 108 ft
total 6.3 mi
-  21. Slight **left** at **Highland Rd**
About 4 mins go 2.0 mi
total 8.3 mi
-  22. Turn **right** at **Camino Tassajara**
About 9 mins go 4.5 mi
total 12.8 mi
-  23. Turn **right** at **Blackhawk Rd**
About 7 mins go 3.4 mi
total 16.3 mi
-  24. Turn **right** at **Mt Diablo Scenic Blvd**
About 3 mins go 0.9 mi
total 17.2 mi
-  25. Turn **left** to stay on **Mt Diablo Scenic Blvd**
About 9 mins go 3.7 mi
total 20.9 mi
-  26. Turn **right** to stay on **Mt Diablo Scenic Blvd**
About 2 mins go 0.7 mi
total 21.7 mi
-  27. Turn **left** at **S Gate Rd**
About 4 mins go 1.5 mi
total 23.2 mi
-  28. Turn **right** at **Summit Rd**
About 9 mins go 3.5 mi
total 26.7 mi
-  29. Turn **left** to stay on **Summit Rd** go 59 ft
total 26.7 mi
-  30. Take the 1st **left** to stay on **Summit Rd**
About 2 mins go 0.6 mi
total 27.3 mi
- 31. Continue straight to stay on **Summit Rd**
Destination will be on the right
About 1 min go 0.3 mi
total 27.6 mi


Total: 27.6 mi – about 1 hour 0 mins


 Mt Diablo, Alamo, CA 94507 total 0.0 mi

- 32. Head **southwest** on **Summit Rd** toward **Juniper Trail**
About 2 mins go 0.9 mi
total 0.9 mi
-  33. Turn **right** to stay on **Summit Rd** go 59 ft
total 0.9 mi
-  34. Take the 1st **right** to stay on **Summit Rd**
About 9 mins go 3.5 mi
total 4.4 mi
- 35. Continue onto **N Gate Rd**
About 2 mins go 0.8 mi
total 5.2 mi
-  36. Turn **left** to stay on **N Gate Rd**
About 17 mins go 7.1 mi
total 12.3 mi
-  37. Turn **right** at **Oak Grove Rd** go 289 ft
total 12.4 mi
- 38. At the traffic circle, take the **2nd** exit onto **Walnut Ave**
About 4 mins go 1.6 mi
total 14.0 mi
-  39. Turn **left** at **Ygnacio Valley Rd**
About 4 mins go 1.7 mi
total 15.7 mi
-  40. Turn **left** at **Civic Dr**
About 2 mins go 0.5 mi
total 16.2 mi


 41. Turn **left** at **N California Blvd** go 0.3 mi
Destination will be on the right total 16.5 mi
About 2 mins

Total: **16.5 mi** – about **41 mins**


 1105 S California Blvd, Walnut Creek, CA 94596 total 0.0 mi

 42. Head **south** on **S California Blvd** toward **Olympic Blvd** go 453 ft
total 453 ft

 43. Take the 1st **right** onto **Olympic Blvd** go 0.2 mi
total 0.3 mi

 44. Take the 1st **right** onto **Alpine Rd** go 0.2 mi
total 0.4 mi


 45. Turn **left** at **Mt Diablo Blvd** go 0.2 mi
About 1 min total 0.7 mi

 46. Take the 2nd **right** onto **Cam Diablo/Camino Diablo Frt Rd** go 1.5 mi
Continue to follow Cam Diablo total 2.2 mi
About 4 mins

 47. Turn **left** at **Stanley Blvd** go 0.2 mi
About 1 min total 2.4 mi

48. Continue onto **Deer Hill Rd** go 1.7 mi
About 5 mins total 4.1 mi


 49. Turn **right** at **Happy Valley Rd** go 2.3 mi
About 4 mins total 6.4 mi

 50. Turn **left** to stay on **Happy Valley Rd** go 1.7 mi
About 4 mins total 8.1 mi

 51. Turn **right** at **Bear Creek Rd** go 4.3 mi
About 8 mins total 12.3 mi

 52. Turn **left** at **Alhambra Valley Rd** go 2.7 mi
About 5 mins total 15.1 mi

53. Continue onto **Pinole Valley Rd** go 2.8 mi
About 5 mins total 17.8 mi

 54. Turn **left** at **Shea Dr** go 0.5 mi
About 2 mins total 18.3 mi


 55. Turn **left** at **Sarah Dr** go 0.2 mi
About 1 min total 18.5 mi

56. Continue straight to stay on **Sarah Dr** go 0.5 mi
About 1 min total 19.0 mi


57. Continue onto **Fitzgerald Dr** go 0.9 mi
About 2 mins total 19.9 mi

58. Continue onto **Richmond Pkwy** go 5.2 mi
About 10 mins total 25.2 mi


 59. Merge onto **N Castro St** via the ramp to **I-580** go 1.7 mi
About 3 mins total 26.9 mi

 60. Turn **left** to merge onto **I-580 W** go 5.8 mi
Partial toll road total 32.7 mi
About 8 mins


 61. Exit onto **Sir Francis Drake Blvd** go 3.2 mi
About 7 mins total 35.9 mi

 62. Slight **left** to stay on **Sir Francis Drake Blvd** go 2.3 mi
About 5 mins total 38.2 mi


 63. Turn **left** at **Center Blvd** go 1.7 mi
About 4 mins total 39.9 mi

 64. Turn **left** at **Bolinas Rd** go 0.4 mi
About 2 mins total 40.3 mi


 65. Slight **left** to stay on **Bolinas Rd** go 0.6 mi
About 2 mins total 40.9 mi

 66. Turn **right** to stay on **Bolinas Rd** go 1.5 mi
About 4 mins total 42.4 mi


 67. Turn **right** at **Bolinas Fairfax Rd** go 7.8 mi
About 19 mins total 50.3 mi

 68. **Bolinas Fairfax Rd** turns slightly **left** and becomes **Ridgecrest Blvd** go 5.4 mi
Destination will be on the left total 55.7 mi
About 13 mins

Total: **55.7 mi** – about **2 hours 1 min**

 Mt Tamalpais, Mill Valley, CA 94941 total 0.0 mi


69. Head **south** on **E Ridgecrest Blvd** toward **Mountain Theater Rd/Pan Toll Rd/S Side Rd** go 1.6 mi
About 4 mins total 1.6 mi

 70. Turn **left** at **Mountain Theater Rd/Pan Toll Rd/S Side Rd** go 1.4 mi
About 4 mins total 3.1 mi


 71. Turn **right** at **Panoramic Hwy** go 3.6 mi
About 9 mins total 6.7 mi

 72. Turn **left** at **CA-1 S/Shoreline Hwy** go 6.0 mi
About 9 mins total 12.7 mi

 73. Turn **right** to stay on **CA-1 S/Shoreline Hwy** go 2.2 mi
About 3 mins total 14.9 mi

 74. Turn **right** to stay on **CA-1 S/Shoreline Hwy** go 1.8 mi
About 4 mins total 16.7 mi

 75. Turn **right** at **CA-1 S** go 1.2 mi
About 2 mins total 18.0 mi

 76. Turn **right** to stay on **CA-1 S** go 108 ft
Destination will be on the right total 18.0 mi

Total: **18.0 mi** – about **34 mins**

 Mill Valley Arco
251 Shoreline Highway, Mill Valley, CA 94941-3678 - (415) 383-6969

These directions are for planning purposes only. You may find that construction projects, traffic, weather, or other events may cause conditions to differ from the map results, and you should plan your route accordingly. You must obey all signs or notices regarding your route.

Map data ©2010 Google

Directions weren't right? Please find your route on maps.google.com and click "Report a problem" at the bottom left.